





CAUTION: TRACINGS ARE NOT TO SCALE,
FOR VISUAL APPRECIATION ONLY.


Folio 04	NM 087/24		NC / NE	Chart No.
	PREVIOUS UPDATE 059/24		31 OCT 2015	2004 (INT 7359)
				
09°58'				
			076° 16'	
Caution: Some computer printers might distort the tracings. Users are advised to check and if necessary, adjust settings on their printers.				

Folio 04	NM 087/24		NE / NE 28 FEB 2017	Chart No. 2045 (INT 7360)
	PREVIOUS UPDATE 059/24			
				
09°58'				
		076° 14,5'		
Caution: Some computer printers might distort the tracings. Users are advised to check and if necessary, adjust settings on their printers.				

Folio
05

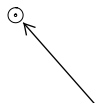
NM 088/24

PREVIOUS UPDATE
094/23



NE / NE
15 JUN 2021

Chart No.
357 (INT 7397)


F.I.R.1s13m14M

13°00'

080° 30'

Folio
05

NM 088/24

PREVIOUS UPDATE
137/22



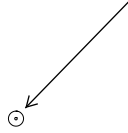
NC / NE

31 MAY
2022

Chart No.

356 (INT 7400)

F.I.R.1s13m14M



14°30′

080° 30′

Folio
05

NM 088/24

PREVIOUS UPDATE
137/22



NE / NE

15 JAN 2020

Chart No.

313

Fl.R.1s13m14M



13°00'

080° 15'

Folio
05

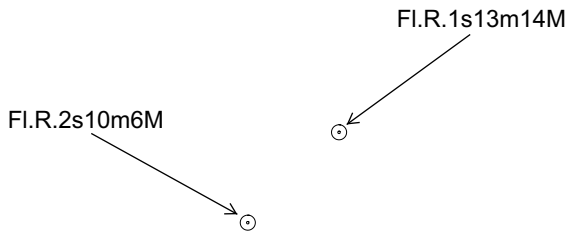
NM 088/24

PREVIOUS UPDATE
137/22




NE / NE
30 SEP 2018

Chart No.
3001 (INT 7402)



13°05′

080° 20′

Folio 05	NM 088/24		NC / NE	Chart No. 3004 (INT 7403)
	PREVIOUS UPDATE 148/21		30 NOV 2016	

13°07'

FI.G.2s

FI.R.1s13m14M

FI.G.2s

FI.R.2s10m6M

Chennai International Terminals Pvt. Limited

off
off

080° 18'

Folio
05

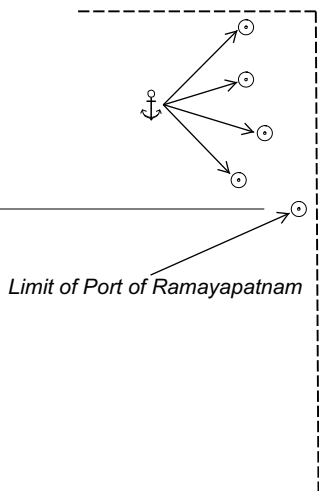
NM 089/24

PREVIOUS UPDATE
072/24



NE / NE
31 OCT 2012

Chart No.
391



15°00'

081° 00'

Folio
05

NM 089/24

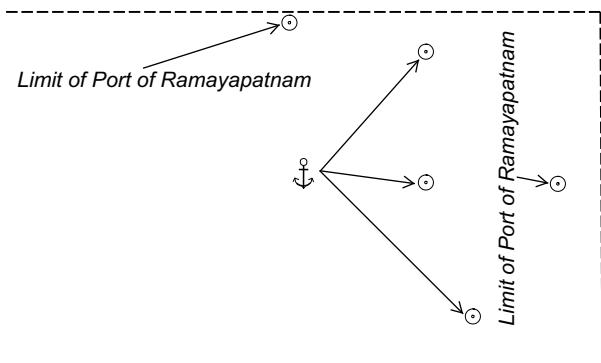
PREVIOUS UPDATE
063/23



NE / NE
31 MAY 2022

Chart No.
355 (INT 7405)

15°30'



080° 30'

Folio
05

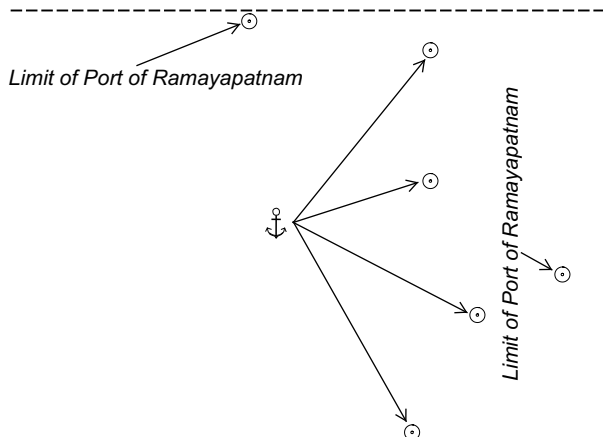
NM 089/24

PREVIOUS UPDATE
088/24



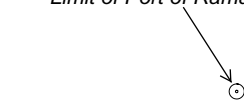
NE / NE
31 MAY 2022

Chart No.
356 (INT 7400)



15°00'

Limit of Port of Ramayapatnam



080° 30'